

Mission briefing chart



Mission 11

CALLSIGN		COLT 1	MISSION NUMBER				04KEK_MFA18	
WEATHER		View weather chart						
AIRFIELD		A/B	TWR	ELEV,m	RWY		TIME	
	DEP	AL	127.500	-	-		13:10	
	ARR	AL	127.500	-	-		-	
	ALTN	SK	261.000	13	09 / 27		-	
FLIGHT		PILOT	LOADOUT				Task	FULE
	Leader	COLT 1.1	View loading chart				CAP	100%
	WM1	COLT 1.2	-				CAP	100%
	WM2							
	WM3							
PACKAGE		N/A	A/C		VHF	UHF	D-Link	TASK
		CHEVY 1	AV-8B		-	251	-	SEAD
		UZI 2	AH-64D		-	251	-	CAS
		UZI 3	AH-64D		-	251	-	CAS
WP	COORDINATE			NAME	ACTION	TIME	DIR	ELEV ft
1				TakeOff	TP	13:12	74	500
2	FENCE IN			EntryPoint	TP	13:33	81	20000
3	Begin CAP			CAP1	TP	13:40	48	20000
4				CAP2	TP	13:43	244	20000
5	GoTo CAP1			CAP3	TP	13:48	134	20000
6	FENCE OUT			BreakOut	TP	-	-	20000
7	Contact EZ (F10 Carrier Code)			Return	TP	-	-	20000
8	Contact Carrier group							
9	Emergency landing			Approach	TP	-	-	8000
10	Senaki-Kolkhi			RWY	Land	-	-	-
11								
12								
13								
14								
15								
	IN OUT		JOKER	BINGO	TOTAL	PLAYTIME		
FENCE	2, 6		FUEL	4500	4000	17260	ca. 01:30	
CODE INFO		https://de.wikipedia.org/wiki/Brevity_Code						
&		https://de.wikipedia.org/wiki/Abk%C3%BCrzungen/Luftfahrt						

TACTICAL INFORMATION

MISSION NUMBER 04KEK_MFA18

TASK CAP | RUS go to Chasavali!

Text / Picture

DESCRIPTION

Task:

Counterattack!

Georgian and U.S. troops have taken of The place Chasavali.

The Russians wants try to Free of The village again.

They wants presumably move forward into Thely East in The only Street.

Produce air sovereignty!

Pay attention to Sam positions, hostile aeroplanes and helicopter!

They keep the airspace of enemy aircraft free

Political general map, we only may under control move! Fight area should only on this yellow Green and area remain orangely Limited! Exception if hostile aeroplanes The limit over-quarrels!

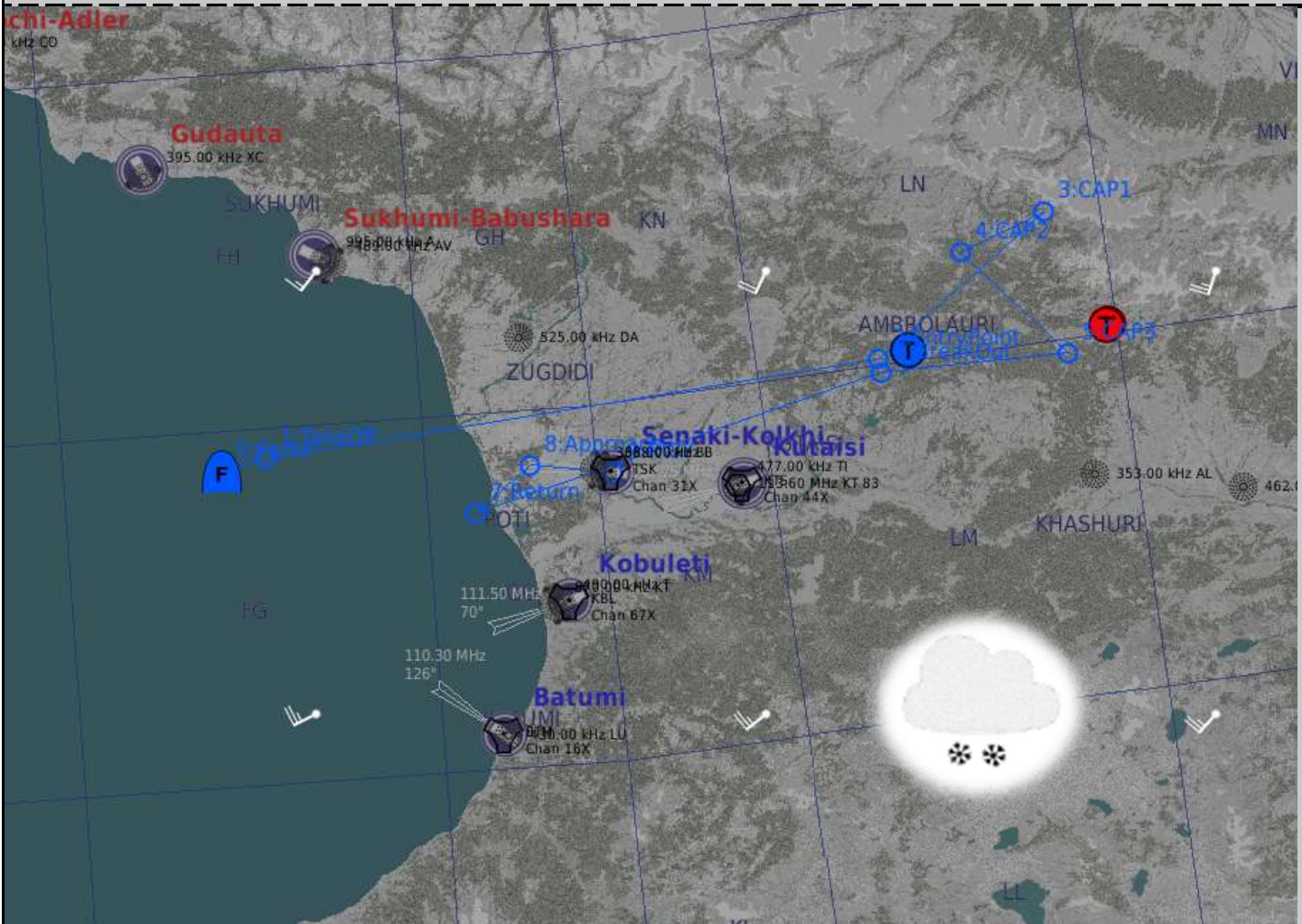
You do not to an area for what fly in you none have entrance by air approval!

This can follow drove have you and quiet complicate The political situation!



WEATHER INFORMATION

MISSION NUMBER		04KEK_MFA18					
DATUM	1.20.2018	Temp. °C	-3,1	FOG	NO	Sand in the air	NO
WEATERTYP		Snow, Cloud					



QNH 29.69 QFE 29.91
BASE 2500
NAV WIND Ground 1 m/s, 89°
 2000(6500) 2 m/s, 71°
 8000(26000) 2 m/s, 08°

Turbolenz 0,1m/s

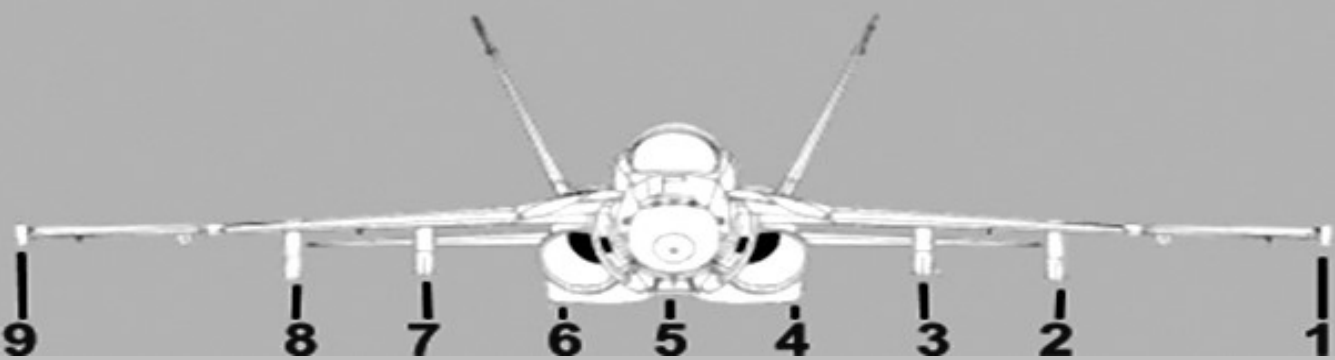
0 kn, 0 km/h	5 kn, 9 km/h	10 kn, 19 km/h	15 kn, 28 km/h	20 kn, 37 km/h	25 kn, 46 km/h	30 kn, 56 km/h	35 kn, 65 km/h	40 kn, 74 km/h	45 kn, 83 km/h	50 kn, 93 km/h	55 kn, 102 km/h	60 kn, 111 km/h	65 kn, 120 km/h	100 kn, 185 km/h	105 kn, 194 km/h






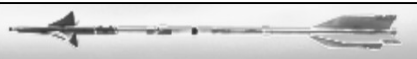
RADIO TACAN ILS INFORMATION							
RADIO	COMM 1	COMM 2	CHANNEL	WHAT			
	305.000		1	Group channel			
	251.000		2	On command channel (EZ)			
	127.500		3	Carrier			
	252.000		4	Tanker 1 group 1			
	255.000		5	Tanker 2 group 2			
	165.250		6	ADF 1			
	165.500		7	ADF 2			
	261.000		8	Senaki-Kolkhi (SK)		Emergency landing	
	132.000		9	Senaki-Kolkhi (SK)			
40.600		10	Senaki-Kolkhi (SK)				
TACAN	TACAN	WHAT		RADIO	CALLSIGN	CODE	TYP
	X 31	Senaki-Kolkhi		261.000	-		-
	X 44	Kutaisi		263.000	-		-
	X 16	Batumi		260.000	-		-
	Y 10	Tanker 1 group 1		252	Texaco		KC-130
	Y 12	Tanker 2 group 1		252	Arco		KC-135MPRS
	Y 14	Tanker 3 group 1		252	Shell		KC-130
	Y 22	Tanker 1 group 2		255	Texaco		S-3B
	Y 24	Tanker 2 group 2		255	Arco		S-3B
	Y 26	Tanker 3 group 1		255	Shell		S-3B
ILS	ILS	WHAT		CARRIER			
				TACAN	ICLS	CODE	
				X	CH	1	2
				1	17	ALFA	33
				2	18	ALFA	21
				3	19	ALFA	14
				4	20	ALFA	8
				5	1	ALFA	3
				6	2	BRAVO	2
				7	3	BRAVO	3
				8	4	BRAVO	4
				9	5	BRAVO	5
				10	15	DELTA	0
				11	14	DELTA	10
				12	13	DELTA	20
				13	12	DELTA	100
				14	11	ALFA	BRAVO
				15	10	ALFA	DELTA
				16	6	BRAVO	ALFA

F/A-18C

LOAD INFORMATION

MISSION NUMBER	04KEK_MFA18	
NUMBER	71	
PARK POSITION	-	
FUEL	100%	+ 3x 330
LOAD	YES	



1	AIM-9M		
2	2x AIM-120C		
3	330		
4	AIM-7MH		
5	330		
6	AIM-7MH		
7	330		
8	2x AIM-120C		
9	AIM-9M		

AIRPORT INFORMATION

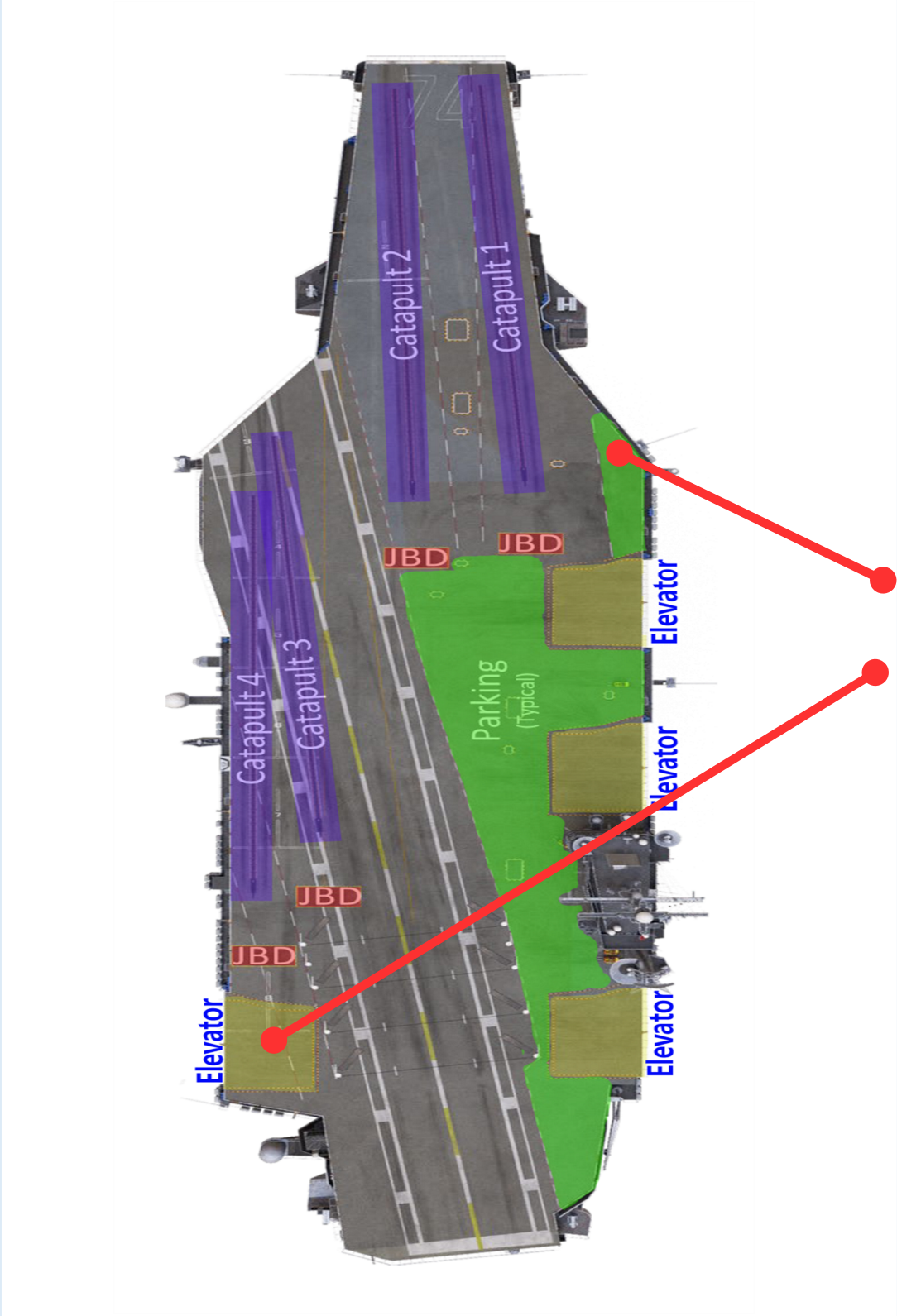
NAME	CVN-72 Abrahm Lincoln(AL)			MAP	Caucasus		
TOWER	127.500 -						
TACAN	CODE	ADF					
		RWY		RWY	RWY	RWY	RWY
ILS	CODE						

Park
Position

TAXI TO

VIA

CROSSING



TAKE-OFF

Landing

TAXI FROM

VIA

CROSSING

Park Pos

Start Pos

AIRPORT INFORMATION

NAME Senaki-Kolkhi MAP Caucasus

TOWER 261 132 40,61

TACAN X 31

ADF

RWY

RWY

RWY

RWY

ILS

Park Position

Rep.Pos

TAXI TO

09

VIA

B

TAXI TO

27

VIA

N

Rep. Pos

TAKE-OFF

09/27

Landing

27/09

TAXI FROM

27

VIA

B/A

N

Rep. Pos

TAXI FROM

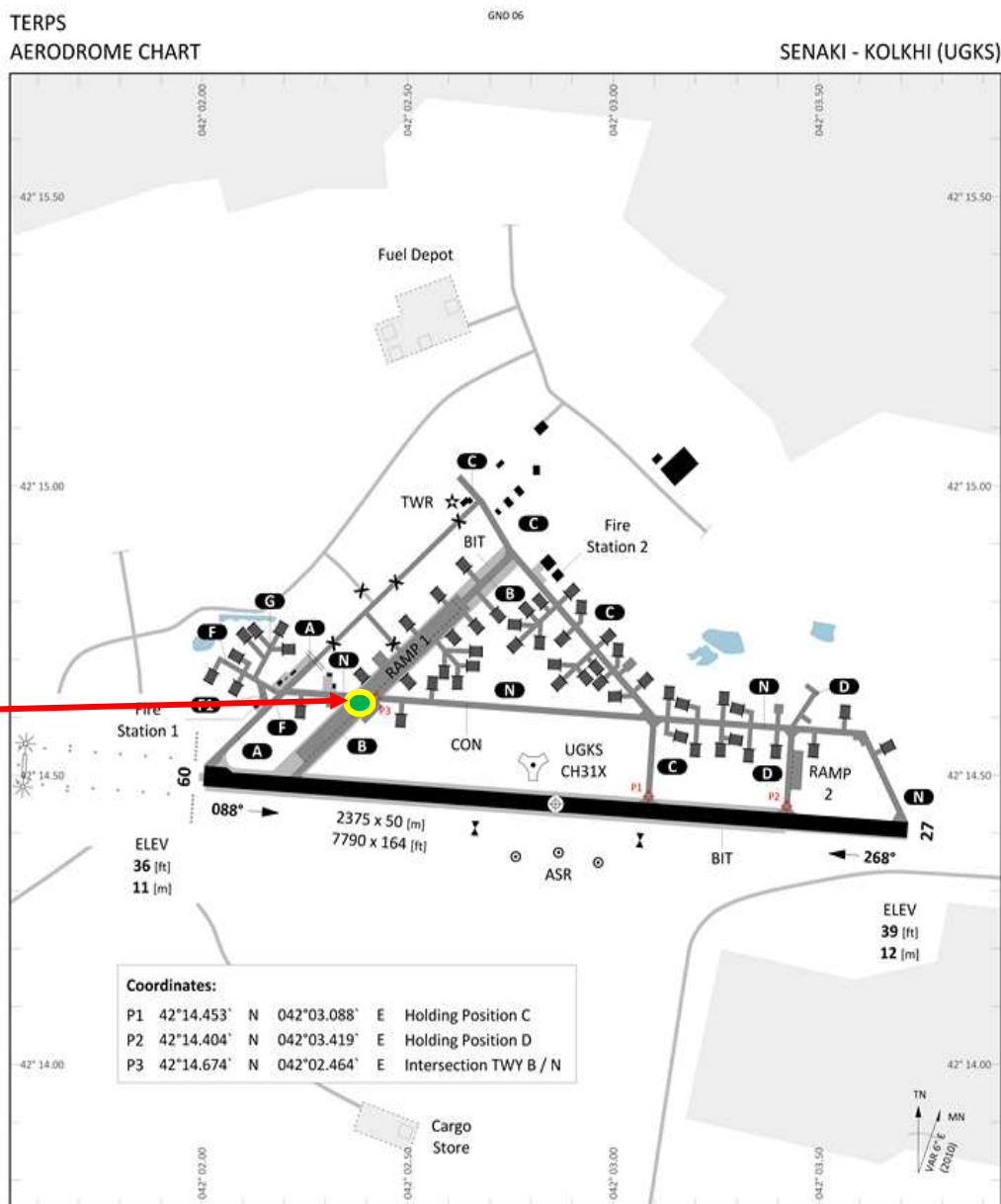
09

VIA

C/D/N

N

Rep. Pos



PAR	RWY	CAT	MINIMA	ARP	ELEV
	09	A B C D E	236 - 0.8 200 (200-0.8/1.6) GS 3"	42° 14.454' N	43 [ft]
	27	A B C D E	239 - 0.8 200 (200-0.8/1.6) GS 3"	042° 02.861' E	13 [m]
SRA	09	A B C D E	386 - 1.2 350 (350-1.2/1.6)		
	27	A B C D E	389 - 1.2 350 (350-1.2/1.6)		

RWY	TORA	TODA	ASDA	LDA	PSN THR	ALS
09	7790 [ft] 2375 [m]	7790 [ft] 2375 [m]	7790 [ft] 2375 [m]	7790 [ft] 2375 [m]	42°14.573' N 042°02.024' E	(E)
27	7790 [ft] 2375 [m]	7790 [ft] 2375 [m]	7790 [ft] 2375 [m]	7790 [ft] 2375 [m]	42°14.336' N 042°03.695' E	

Tower	Radar	Final - Precision	TACAN	ILS RWY 09
132.000 MHz			31X "TSK"	108.90 MHz

AERODROME CHART

SENAKI - KOLKHI (UGKS)

rev 3.5.0 - 12.03.2012 © djp